

Find out about FLOOD and WIND Hazards

at your Louisiana location!






March 2014

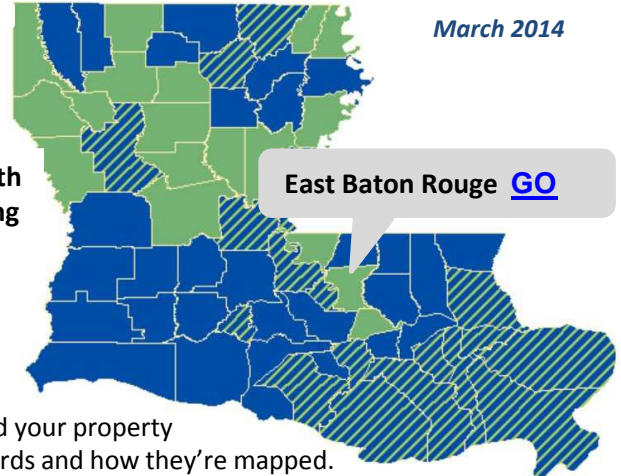
When you're planning, building or insuring a home, it's important to know your exposure to natural hazards such as floods and high winds.

Throughout Louisiana, building to minimize flood and wind damage is a code requirement.

Use this online tool to study conditions at your site or to explore how flood maps are changing in your parish.

Map Effective Date

-  Before Oct. 2008
-  Before Oct. 2008 with map changes pending
-  After Sept. 2008



"Go" to the parish to find your property or to explore flood hazards and how they're mapped.

LSUAgCenter.com/floodmaps

1 Search for a parish, an address, or Latitude, Longitude or click and zoom to find your point of interest

2 Turn on map layers you want to view and compare.

Choose the **Hybrid** view (not selected) to locate your property on an aerial photograph.

3 Read Flood Zone, Ground Elevation, and Basic Wind Speed at your point.

The LSU AgCenter **Floodmaps** portal and floodplain and flood insurance education programs receive support from FEMA Region VI through the La. Dept. of Transportation and Development, Office of Floodplain Regulations. Contact Pat Skinner at pskinner@agcenter.lsu.edu with questions about the site or to request map stations for your event.